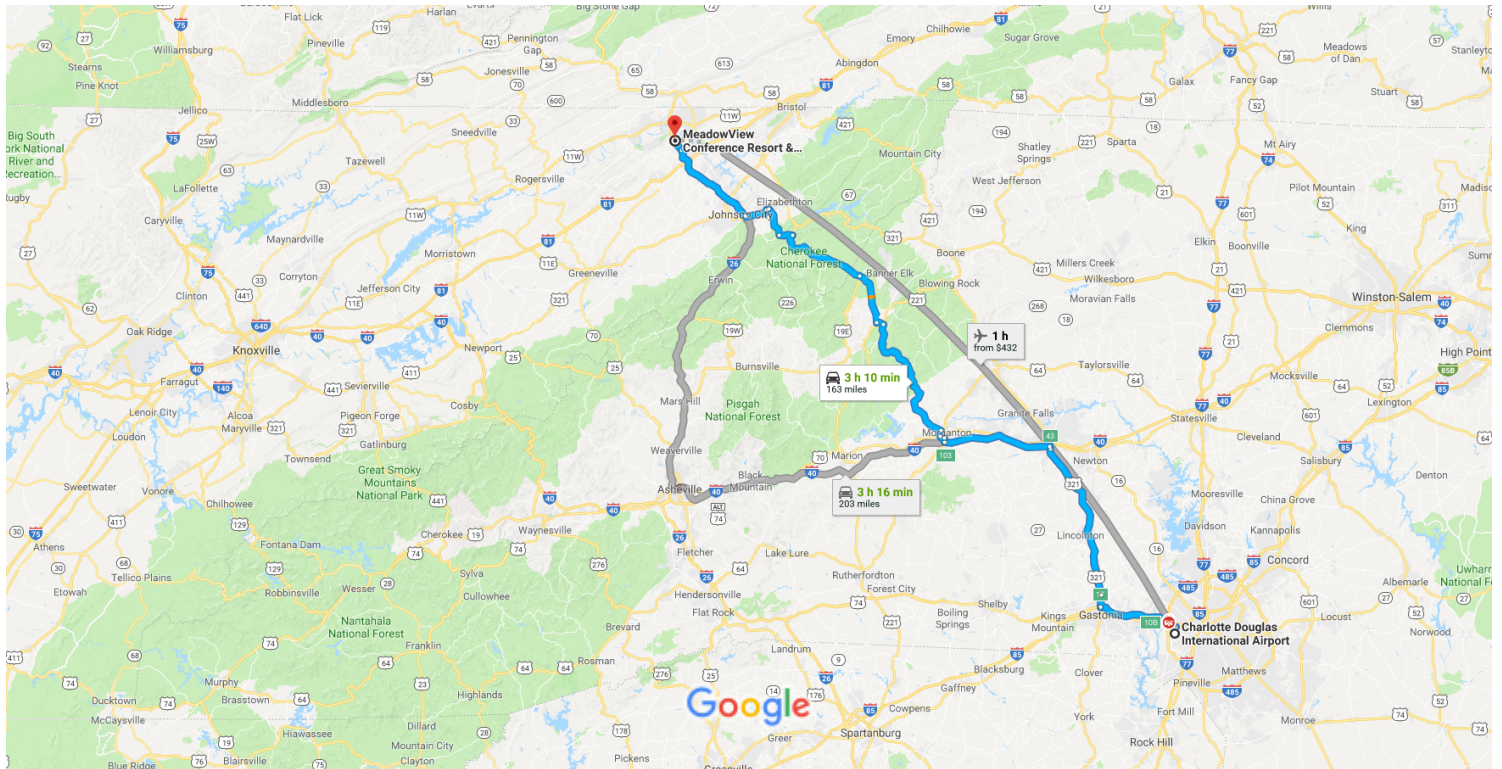




charlotte nc airport to MeadowView Conference Resort & Convention Center

Drive 163 miles, 3 h 10 min



Map data ©2018 Google 10 mi

Charlotte Douglas International Airport

5501 Josh Birmingham Pkwy, Charlotte, NC 28208

Get on I-85 S in 12, Paw Creek from Old Dowd Rd, US-29 S/US-74 W/Wilkinson Blvd and Exit 10B

- ↑ 1. Head south on Josh Birmingham Pkwy 6 min (3.7 mi)

- ↪ 2. Keep right to continue on Old Dowd Rd 0.1 mi

- 📍 3. At the traffic circle, take the 1st exit and stay on Old Dowd Rd 0.2 mi

- ↪ 4. Turn right onto Marshall Dr 0.5 mi

- ↪ 5. Turn right onto Marshall Dr 0.2 mi

- ↶ 6. Turn left at the 1st cross street onto US-29 S/US-74 W/Wilkinson Blvd 0.9 mi

- ⤴ 7. Turn left onto the ramp to Interstate 485 Inner N/Spartanburg 0.6 mi

- ⤴ 7. Keep left at the fork to continue on Exit 10B, follow signs for Gastonia/Spartanburg and merge onto I-85 S 1.1 mi

Follow I-85 S, US-321 N and I-40 W to US-64 E/Burkemont Ave in Morganton. Take exit 103 from I-40 W

1 h 1 min (65.8 mi)

- 8. Merge onto I-85 S 12.6 mi

- 9. Take exit 17 for US-321 N 0.1 mi

- 10. Use any lane to turn left onto US-321 N/N Chester St
i Continue to follow US-321 N 2.2 mi

- 11. Keep left to stay on US-321 N 30.1 mi

- 12. Take exit 43 for I-40 W toward Asheville 0.9 mi

- 13. Keep left at the fork and merge onto I-40 W 19.6 mi

- 14. Take exit 103 for US-64 toward Morganton/Rutherfordton 0.2 mi

Get on I-26 W/US-19W N/US-23 N in Johnson City from NC-181 N, NC-194 N, US-19E N and TN-362 N

1 h 42 min (73.0 mi)

- 15. Turn right onto US-64 E/Burkemont Ave
i Pass by Cook Out (on the left in 0.2 mi) 0.7 mi

- 16. Use the left 2 lanes to turn left onto Fleming Dr 1.1 mi

- 17. Continue straight onto Sanford Dr 1.2 mi

- 18. Turn left onto NC-181 N/N Green St
i Continue to follow NC-181 N 28.7 mi

- 19. Turn left onto US-221 S 1.5 mi

- 20. Sharp right onto NC-194 N
i Pass by Wells Fargo Bank (on the right in 4.2 mi) 9.8 mi


- 21. Continue onto US-19E N
i Entering Tennessee 17.0 mi


- 22. Turn left onto TN-361 W 2.5 mi

- 23. Continue onto State Hwy 2377/TN-362 N 5.5 mi

- 24. Turn left onto TN-362 N 0.2 mi



- 25. Turn left onto TN-67 W/W G St
i Continue to follow TN-67 W 0.2 mi


-  26. Use the left 2 lanes to turn left onto US-321 S 4.4 mi


-  27. Turn right to merge onto I-26 W/US-19W N/US-23 N 0.3 mi

Follow I-26 W to Meadowview Pkwy in Kingsport. Take exit 3 from I-26 W

19 min (20.1 mi)


-  28. Merge onto I-26 W/US-19W N/US-23 N
 Continue to follow I-26 W/US-23 N 17.8 mi


-  29. Keep left to continue on I-26 W 2.1 mi



-  30. Take exit 3 for Meadowview Pkwy 0.2 mi

Continue on Meadowview Pkwy to your destination

2 min (0.4 mi)

-  31. Turn right onto Meadowview Pkwy 0.1 mi

-  32. Turn right 0.2 mi

-  33. Turn left
 Destination will be on the left 246 ft

MeadowView Conference Resort & Convention Center

1901 Meadowview Pkwy, Kingsport, TN 37660

These directions are for planning purposes only. You may find that construction projects, traffic, weather, or other events may cause conditions to differ from the map results, and you should plan your route accordingly. You must obey all signs or notices regarding your route.