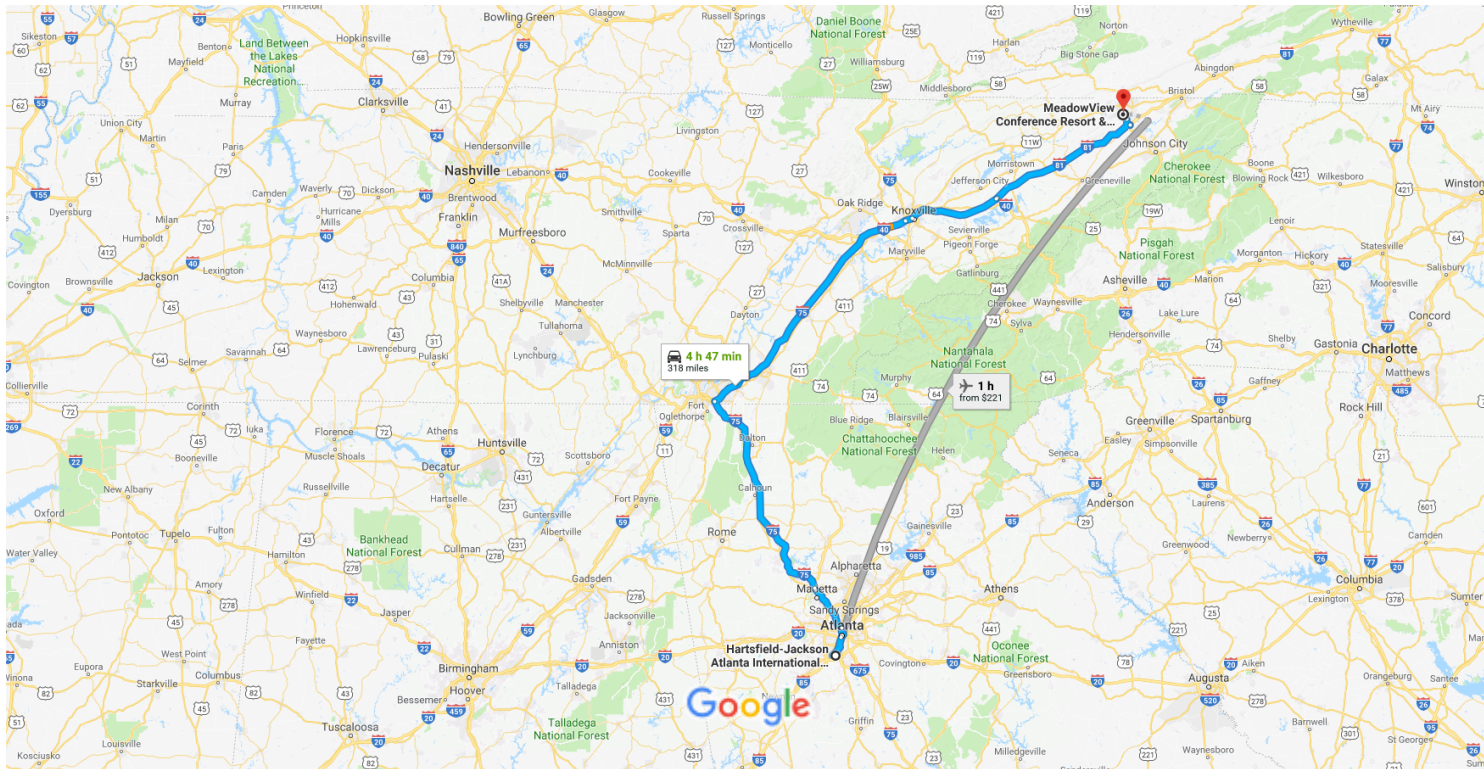




Hartsfield-Jackson Atlanta International Airport Drive 318 miles, 4 h 47 min to MeadowView Conference Resort & Convention Center



Map data ©2018 Google 20 mi

Hartsfield-Jackson Atlanta International Airport

6000 N Terminal Pkwy, Atlanta, GA 30320

Get on I-85 N

- ↑ 1. Head east on N Terminal Pkwy 5 min (1.4 mi)

- ↑ 2. Continue straight to stay on N Terminal Pkwy 0.1 mi

- ↗ 3. Keep right at the fork, follow signs for I-85 N/I-20/I-75 N/Atlanta and merge onto I-85 N 0.5 mi

- ↗ 3. Keep right at the fork, follow signs for I-85 N/I-20/I-75 N/Atlanta and merge onto I-85 N 0.8 mi

Follow I-75 N, I-40 E and I-81 N to Meadowview Pkwy in Kingsport. Take exit 3 from I-26 W












- ↗ 4. Merge onto I-85 N 4 h 36 min (316 mi)

- ↗ 4. Merge onto I-85 N 7.2 mi


- ↙ 5. Keep left to continue on I-75 N/I-85 N 4.1 mi

- ↗ 6. Keep right at the fork to continue on I-75 N, follow signs for Marietta Chattanooga 18.0 mi

- ↙ 7. Use the left 3 lanes to keep left at the fork and stay on I-75 N 0.7 mi

8.  Keep left to stay on I-75 N
 Entering Tennessee
87.3 mi
9.  Keep right to stay on I-75 N, follow signs for Knoxville
100 mi
10.  Continue onto I-40 E
2.6 mi
11.  Keep left to stay on I-40 E
33.7 mi
12.  Use the left 2 lanes to take exit 421 for I-81 N toward Bristol
0.5 mi
13.  Continue onto I-81 N
56.4 mi
14.  Take exit 57B for Interstate 26 W/U.S. 23 N toward Kingsport
0.2 mi
15.  Merge onto I-26 W/US-23 N
2.7 mi
16.  Keep left to continue on I-26 W
2.1 mi
17.  Take exit 3 for Meadowview Pkwy
0.2 mi

Continue on Meadowview Pkwy to your destination

18.  Turn right onto Meadowview Pkwy
2 min (0.4 mi)
19.  Turn right
0.1 mi
20.  Turn left
 Destination will be on the left
0.2 mi
- 246 ft

MeadowView Conference Resort & Convention Center

1901 Meadowview Pkwy, Kingsport, TN 37660

These directions are for planning purposes only. You may find that construction projects, traffic, weather, or other events may cause conditions to differ from the map results, and you should plan your route accordingly. You must obey all signs or notices regarding your route.